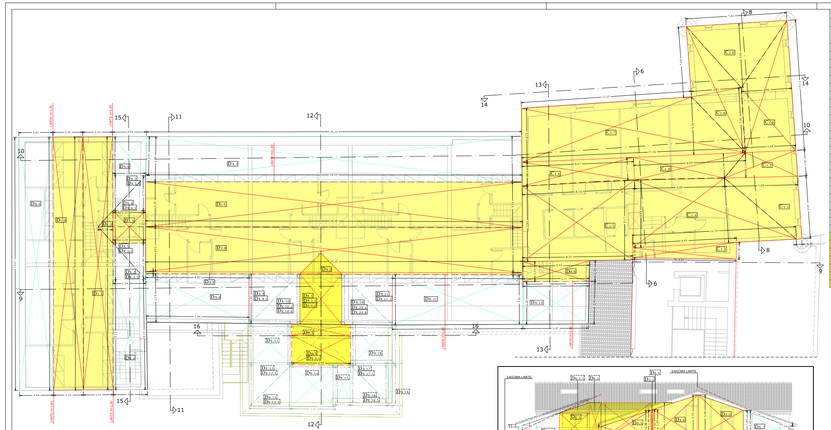

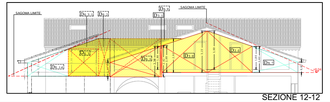

SEZIONE 12-12

SEZIONE 10-10

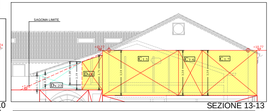

SEZIONE 13-13

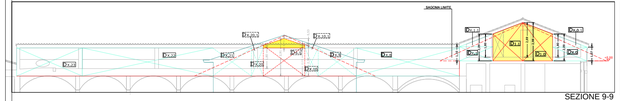

SEZIONE 9-9

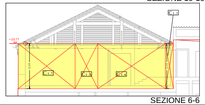

SEZIONE 6-6

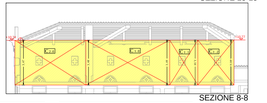

SEZIONE 8-8

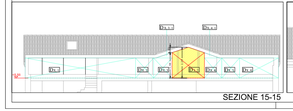

SEZIONE 15-15



SEZIONE 16-16

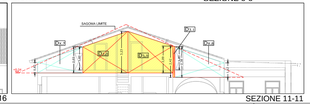

SEZIONE 11-11

SEZIONE 14-14

CALCOLO SUPERFICI E VOLUMI

PIANO SECONDO - SOTTOTETTO

ZONA	MISURE LATI (m)		MEDIA	MISURE LATI (m)		MEDIA	SUPERFICIE (mq)	H MIN (m)	H MAX (m)	H MEDIA (m)	VOLUME (mc)
C	1.0	5.05	10.12		3.92	3.89	3.905	29.62	3.47	3.49	3.480	103.076
C	1.1	5.59	3.92		2.02	1.94	1.980	9.50	3.49	3.50	3.495	33.218
C	1.2	5.68	6.42		4.87			14.85	3.50	3.50	3.500	51.987
C	1.3	0.78	1.31		6.02	6.05	6.035	8.40	3.50	3.50	3.500	29.388
C	1.4	6.99	12.70		5.23	5.03	5.130	90.50	3.50	3.50	3.500	176.767
C	1.5	5.86	6.17	6.015	8.55	8.74	8.645	52.00	3.50	3.50	3.500	181.999
C	1.6	1.88	1.77	1.815	8.74	8.67	8.705	15.80	3.50	3.50	3.500	55.299
C	1.7	13.23	17.38		4.18	4.50	4.340	66.38	3.50	3.50	3.500	232.331
C	1.8	5.49	5.05	5.265	3.91			20.59	3.47	3.49	3.480	71.646
C	1.9	6.99	8.69		1.77	1.90	1.835	14.39	3.45	3.50	3.475	50.100
C	2.0	7.82			5.00			19.58	3.47	3.48	3.475	68.015
TOT PARZIALE ZONA C								**301,61**				**1054,006**
D	1.0	19.66	19.655	19.650	2.32	2.32	2.320	45.61	2.08	2.38	2.535	115.610
D	1.1	2.32	2.31	2.315	19.64	19.655	19.648	45.48	2.08	2.38	2.535	115.302
D	1.2	2.51			0.42				1.15	(2.5/75-42/75.15/75)		0.202
D	1.3	2.51	2.51	2.510	2.55	2.54	2.545	6.38	1.98	2.39	2.185	13.938
D	2.0	29.26	29.23	29.245	3.50	3.54	3.520	102.94	2.03	3.23	2.630	270.739
D	3.0	29.25	29.25	29.290	3.49	3.52	3.505	102.54	2.08	3.23	2.660	272.800
D	3.1	29.26	29.26	29.260	0.15	0.15	0.150	4.39	2.38	2.42	2.400	10.534
D	4.0	1.58	1.61	1.595	5.15	5.19	5.17	8.19	2.19	2.71	2.450	20.076
D	6.1	3.89	3.91	3.895	3.26	3.26	3.26	12.70	2.38	3.11	1.745	22.157
TOT PARZIALE ZONA D								**328,26**				**801,377**
TOT ZONE C+D								**629,86**				**1855,383**
ZONE DA DEMOLIRE												
D	4.0	3.25			0.58				1.63	(3.25*0.58/2*1.63/3)		0.514
D	6.1.1	3.89	3.91	3.895	0.26	0.25	0.255		1.27	(3.895*1.27/2*1.25)		6.053
D	6.1.2	3.89	3.91	3.895	0.26	0.25	0.255		0.53	(3.26*0.53/2*1.895)		1.365
D	6.2	0.89	0.89	0.89	4.56	4.56	4.560	4.06	2.11	2.63	2.45	10.095
D	6.3	2.29	2.29	2.28	4.56	4.56	4.56	10.40	2.11	2.11	2.11	22.007
D	6.3.1	2.29	2.29	2.28	4.56	4.56	4.56		0.74	(2.29*4.56*0.74/3)		2.705
TOT ZONE DA DEMOLIRE								**14,46**				**46,558**

CALCOLO SUPERFICI E VOLUMI

PIANO SECONDO - ZONE H < 1.80

ZONA	MISURE LATI (m)		MEDIA	MISURE LATI (m)		MEDIA	SUPERFICIE (mq)	H MIN (m)	H MAX (m)	H MEDIA (m)	VOLUME (mc)
D x.0	2.05	2.04	2.045	18.68	19.87	19.885	52.05	1.07	2.09	1.580	82.182
D x.1	8.55	8.53	8.540	2.54	2.48	2.600	22.20	1.10	2.09	1.595	35.411
D x.2	2.54			2.64			3.61	1.10			3.967
D x.2.1	2.54			2.64				0.99	(2.54x2.64/2x0.99x1/3)		2.380
D x.3	2.54			2.64			3.61	1.10			3.967
D x.3.1	2.54			2.64				0.88	(2.54x2.64/2x0.88x1/3)		2.116
D x.4	2.55			2.73			3.49	1.11			3.864
D x.4.1	2.55			2.73				0.87	(2.55x2.73/2x0.87x1/3)		2.223
D x.5	2.55			2.73			3.49	1.11			3.879
D x.5.1	2.55			2.73				0.88	(2.55x2.73/2x0.88x1/3)		2.263
D x.6	2.62	2.56	2.590	3.02	3.02	3.020	7.82	1.11	2.09	1.600	12.515
D x.7	29.14	29.23	29.185	3.50	3.55	3.525	102.88	0.82	2.03	1.425	146.600
D x.8	8.03	7.96	7.995	3.78	3.85	3.815	30.50	1.12	2.38	1.750	53.377
D x.9	3.93			3.85			7.57	1.12			8.472
D x.9.1	3.93			3.85				1.26	(3.93x3.85/2x1.26x1/3)		6.393
D x.10	3.88			3.95			7.66	1.12			8.583
D x.10 a	3.88			3.95				1.26	(3.88x3.95/2x1.26/3)		3.218
D x.20	3.91			3.91			7.64	1.11			8.485
D x.20 a	3.91			3.91				1.27	(3.91x3.91/2x1.27/3)		3.256
D x.21	3.93			3.94			7.74	1.04			8.052
D x.21.1	3.93			3.94				1.27	(3.93x3.94/2x1.27x1/3)		6.555
D x.22	10.12	10.15	10.135	3.95	3.94	3.895	39.49	1.11	2.38	1.745	68.895
D x.25	5.15	5.07	5.110	3.30	3.31	3.305	16.89	1.11	2.19	1.650	27.886
TOT PARZIALE ZONE X							**316,59**				**504,272**
ZONE DA DEMOLIRE											
D x.0 a	1.66			3.95				1.26	(1.66x1.26/2x1.26/3)		1.218
D x.11	3.31	3.31	3.310	3.21	3.17	3.190	10.56	1.02	2.11	1.565	16.525
D x.13	3.31			3.20			5.30	1.02			5.402
D x.13.1	3.31			3.20				1.09	(3.31x3.20/2x1.09/3)		1.924
D x.13	3.23			3.28			5.30	1.03			5.456
D x.13.1	3.23			3.28				1.08	(3.23x3.28/2x1.08/3)		1.907
D x.14	3.37	3.42	3.395	3.23	3.23	3.230	10.97	1.03	2.11	1.570	17.216
D x.15	1.24	1.15	1.170	2.80	2.80	2.800	3.28	1.14	2.11	1.625	5.314
D x.16	2.00			2.92			4.23	1.14			4.827
D x.16.1	2.00			2.92				0.97	(2.00x2.92/2x0.97/3)		1.883
D x.17	2.89			2.93			4.23	1.15			4.869
D x.17.1	2.89			2.93				0.96	(2.89x2.93/2x0.96/3)		1.555
D x.18	2.93	2.93	2.930	0.34	0.34	0.340	1.00	1.04	1.15	1.095	1.091
D x.19	3.24	3.23	3.235	3.17	3.13	3.150	10.19	1.04	2.11	1.575	16.050
D x.19 a	3.24			3.17				1.27	(3.24x3.17/2x1.27/3)		3.195
TOT ZONE DA DEMOLIRE							**55,17**				**85,540**

COMMITTENTE:

Beni Stabili Spa
Sede legale: Via Piemonte ,38 - 00187 Roma
tel. +39.06.36223 1 - 06.36222.740
www.benistabili.it

PROGETTO:

RECUPERO

COMPLESSO EDILIZIO
« EX INTERNENZA DI FINANZA»
« EX CONVENTO DI S.BERNARDINO»
VIA DEGLI ZABARELLA 54 VIA SJUNIGO 1

PADOVA

DOTT. ARCHITETTO MORENO CARRATO
Via Brigata Pavia 53, 31100 TREVISO

Servizi e Consulenze per la Progettazione s.r.l.
Via Brigata Pavia 53, 31100 TREVISO
tel 0422.412020 fax 0422.412021 E-mail: servprog@scs.it

DOMANDA DI ADOZIONE
E APPROVAZIONE P.U.A.

338

OGGETTO: PROGETTO CALCOLO SUPERFICI E VOLUMI

TITOLO: PIANO SECONDO C/D

AGGIORNAMENTO 15.07.2013

TIPO EDIT.	NO.	DATA	REVISIONE DEL DOCUMENTO	DISEGNATORE	APPR.

DISEGNO			ELABORATO N.
DATA INIZ. PROG. 05/04/2013	SCALA 1:100	FILE	12.1 P 02b
DISEGNATO	APPROVATO		