




Regione Veneto



Comune di Padova



06

PIANO DI ASSETTO DEL TERRITORIO DEL COMUNE DI PADOVA VALUTAZIONE AMBIENTALE STRATEGICA

gennaio 2009

rapporto ambientale | strutture ad albero scenario A

REGIONE DEL VENETO
 Direzione Urbanistica

COMUNE DI PADOVA
 Sindaco Flavio Zanonato
 Assessore Luigi Mariani

Capo settore pianificazione urbanistica: Arch. Gianfranco Zulian
 Capo servizio pianificazione urbanistica: Arch. Franco Fabris

PROGETTISTI:
 Arch. Pierluigi Matteraglia

Gruppo di lavoro:
 dott. ing. Daniele Boscaro
 dott. urb. Valentina Luise

SISTEMA INSEDIATIVO E DEI GRANDI SERVIZI
SCENARIO A

1 Cittadella dello sport

INDICATORE DI PRESSIONE

disponibilità di suolo

qualità formale dei servizi

EFFETTI AMBIENTALI

STATO TRASFORMATO 1°

TRASFORMAZIONI FISICHE

SUOLO E SOTTOSUOLO

uso del suolo: agricolo a seminativo 15

ECONOMIA E SOCIETA'
abitazioni 50

STATO TRASFORMATO 2°

TRASFORMAZIONI PERCETTIVE IMMEDIATE DI ELEMENTI DELL'ECOSISTEMA E FUNZIONALE

USO DEL SUOLO

capacità d'uso dei suoli 17

SUOLO E SOTTOSUOLO

permeabilità 14

ECONOMIA E SOCIETA'

proprietà pubbliche 69

ECONOMIA E SOCIETA'

commercio 57

INQUINANTI FISICI / SALUTE UMANA

condizioni di salubrità 44

INQUINANTI FISICI / SALUTE UMANA

rumore 42

INQUINANTI FISICI / SALUTE UMANA

inquinamento luminoso 39

ECONOMIA E SOCIETA'

consumi energetici 62

ECONOMIA E SOCIETA'

mobilità: flussi di traffico 65

STATO TRASFORMATO 3°

TRASFORMAZIONI CULTURALI-IDENTITARIE E DELL'ECOSISTEMA

BIODIVERSITA'

vegetazione dei coltivi 30

BIODIVERSITA'

nuclei di connessione 24

PAESAGGIO

unità di paesaggio 33

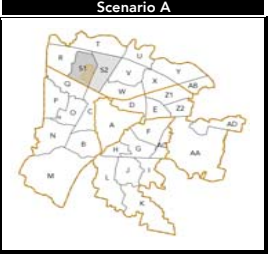
PAESAGGIO

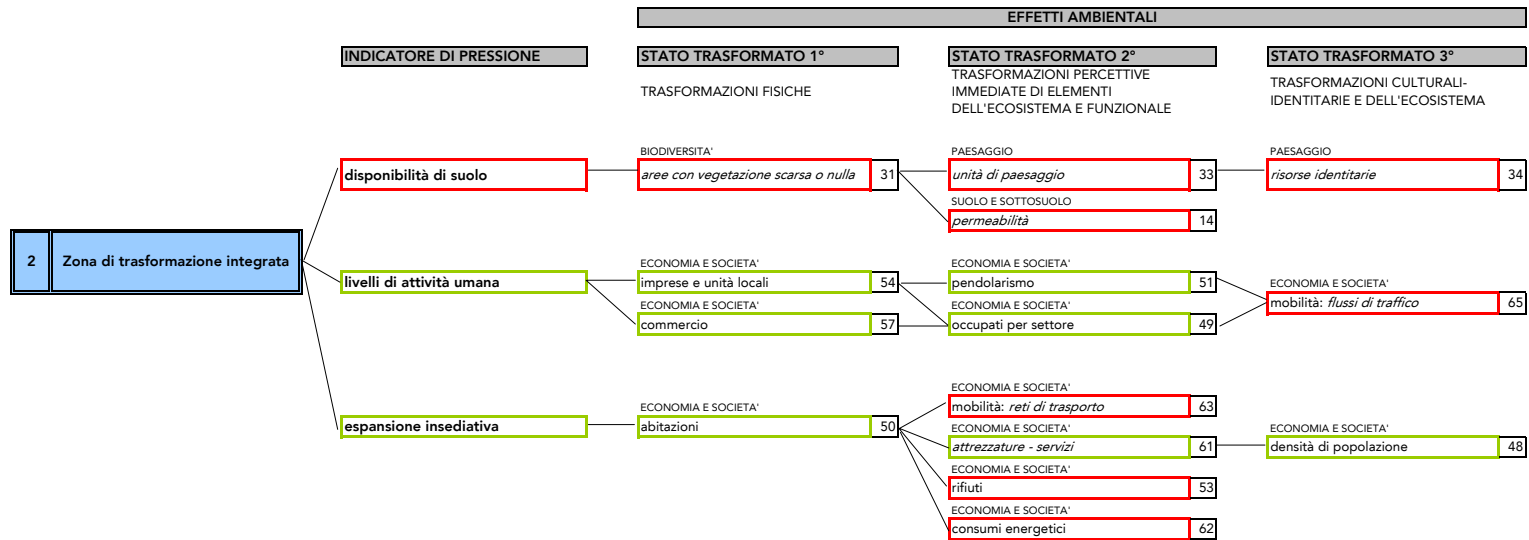
ambiti di percezione 35

PIANIFICAZIONE E VINCOLI

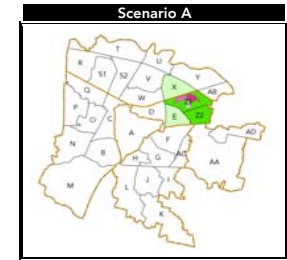
vincoli ambientali, culturali e geologici 72

subATO coinvolte per scenario

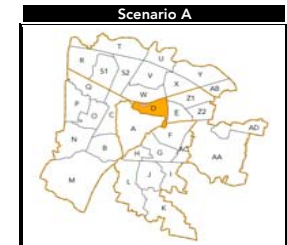


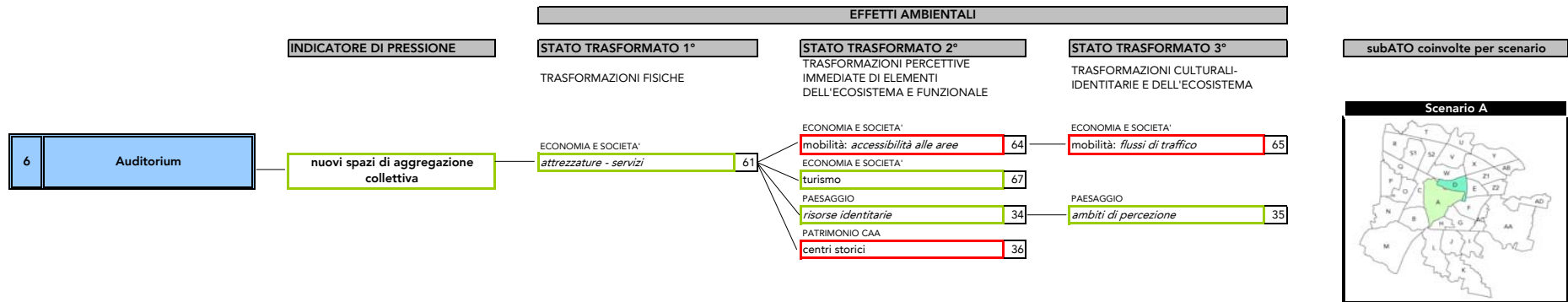
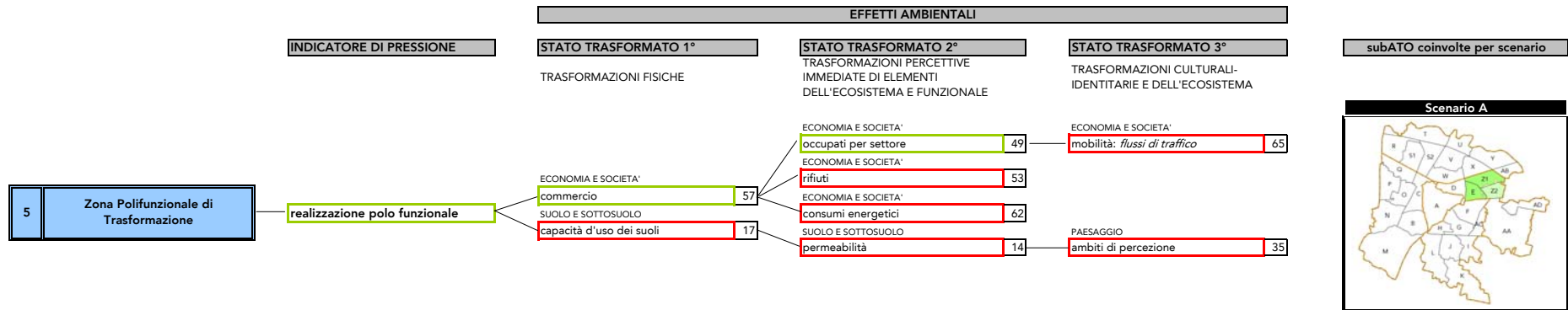
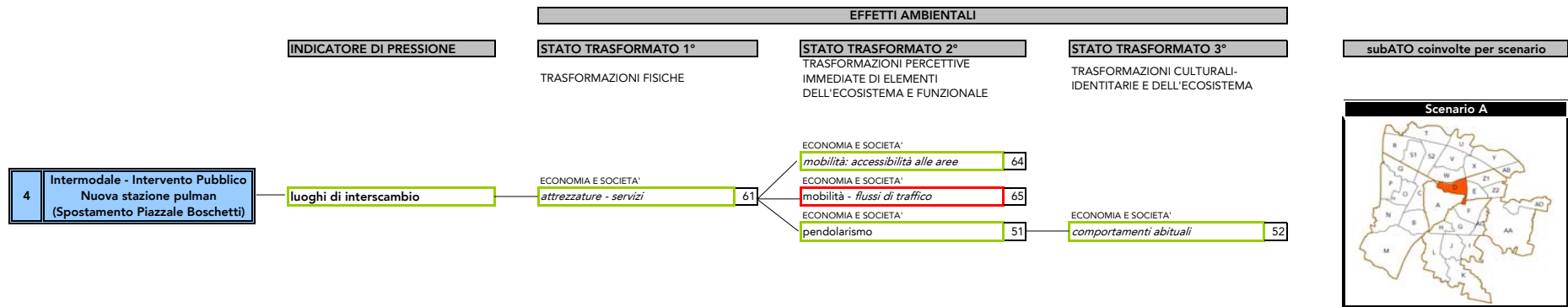


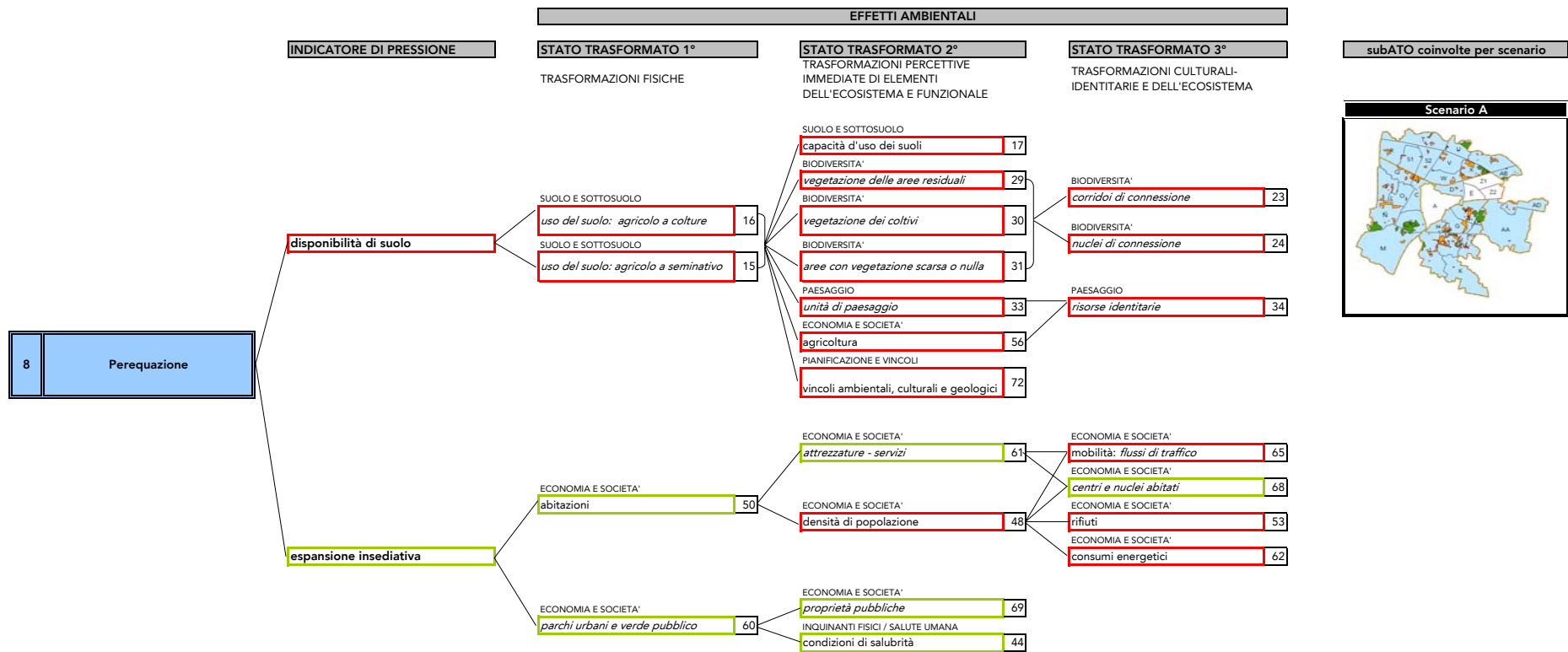
subATO coinvolte per scenario

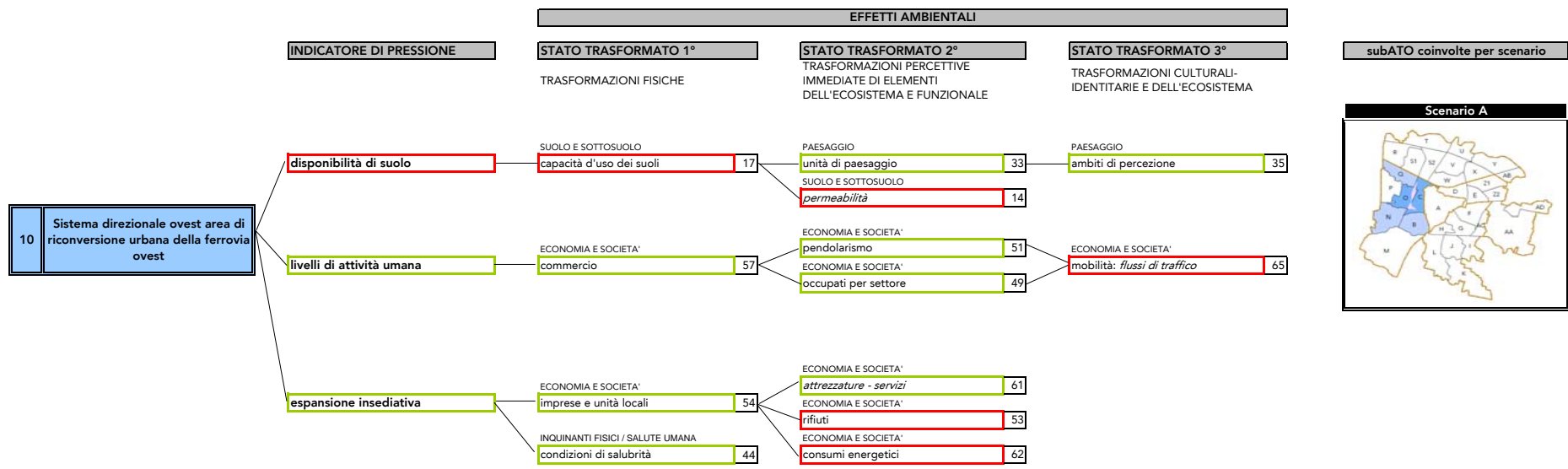
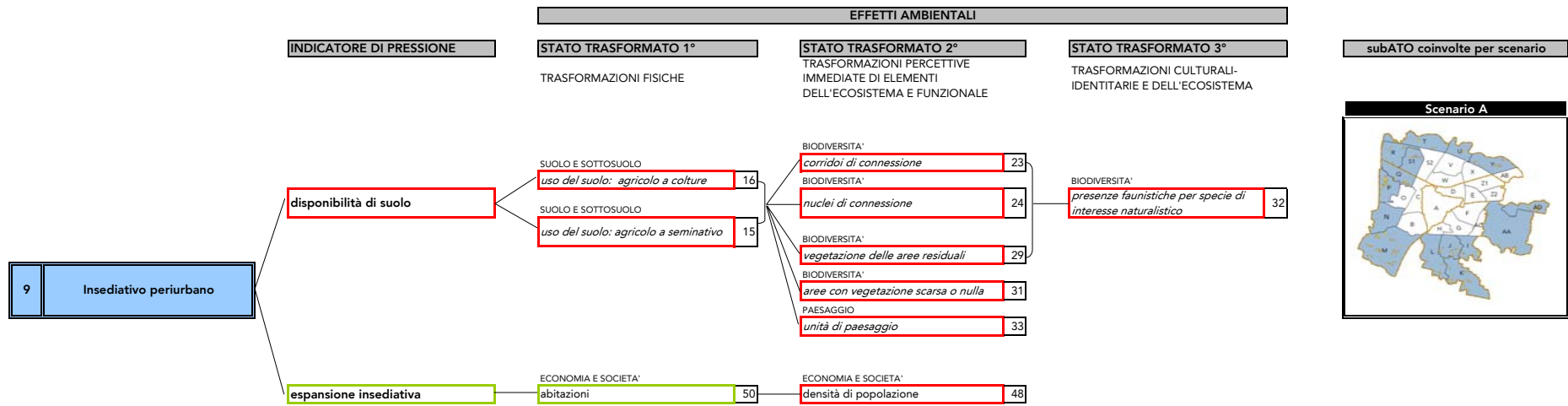


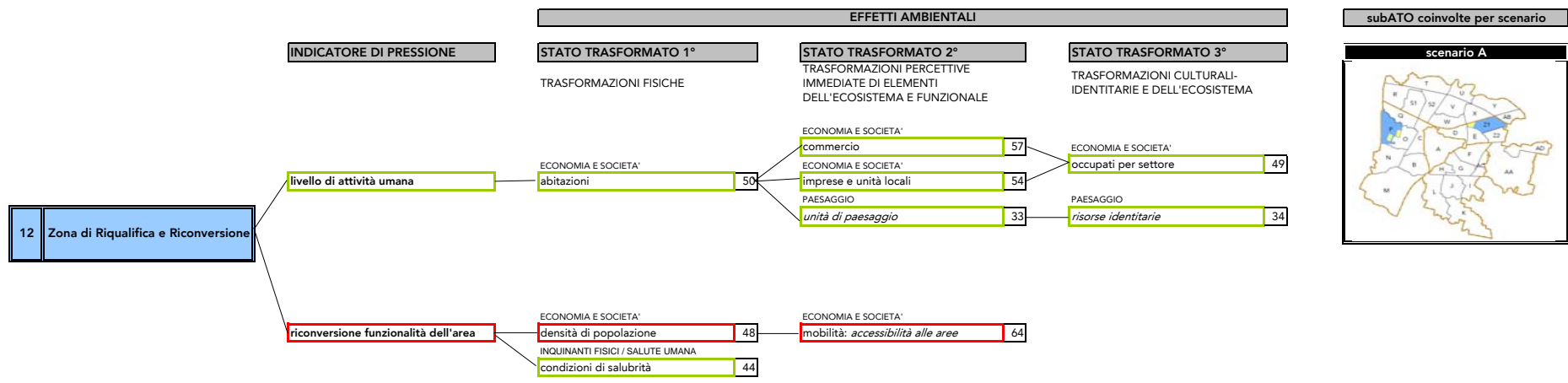
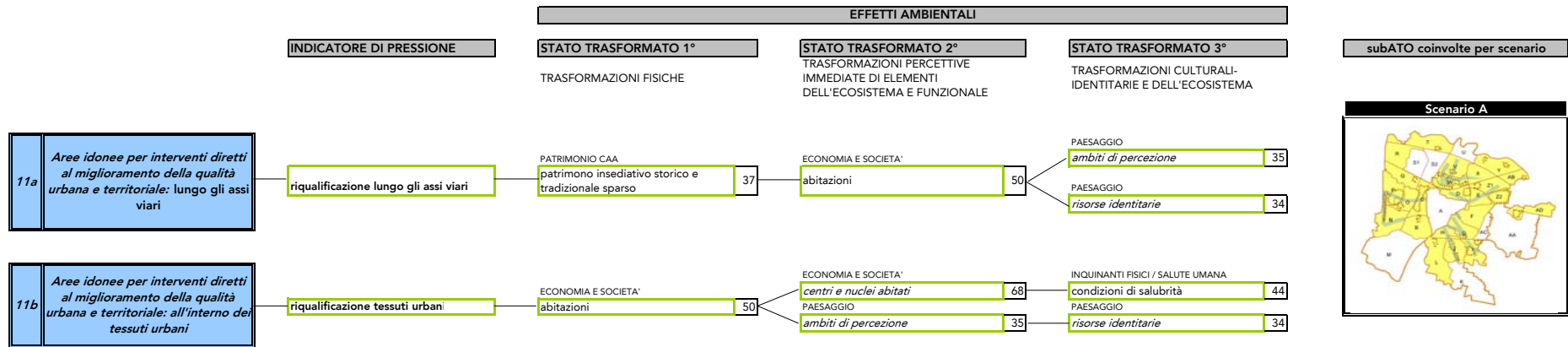
subATO coinvolte per scenario

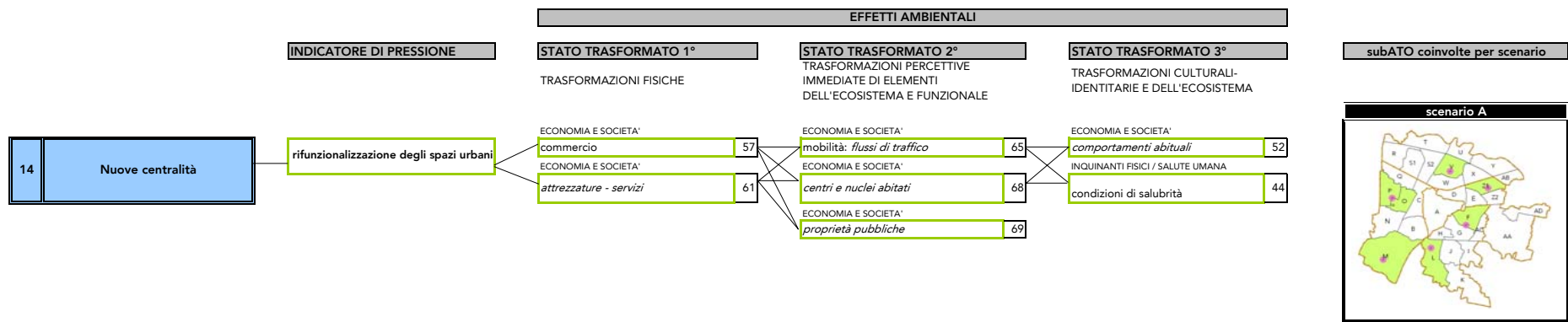
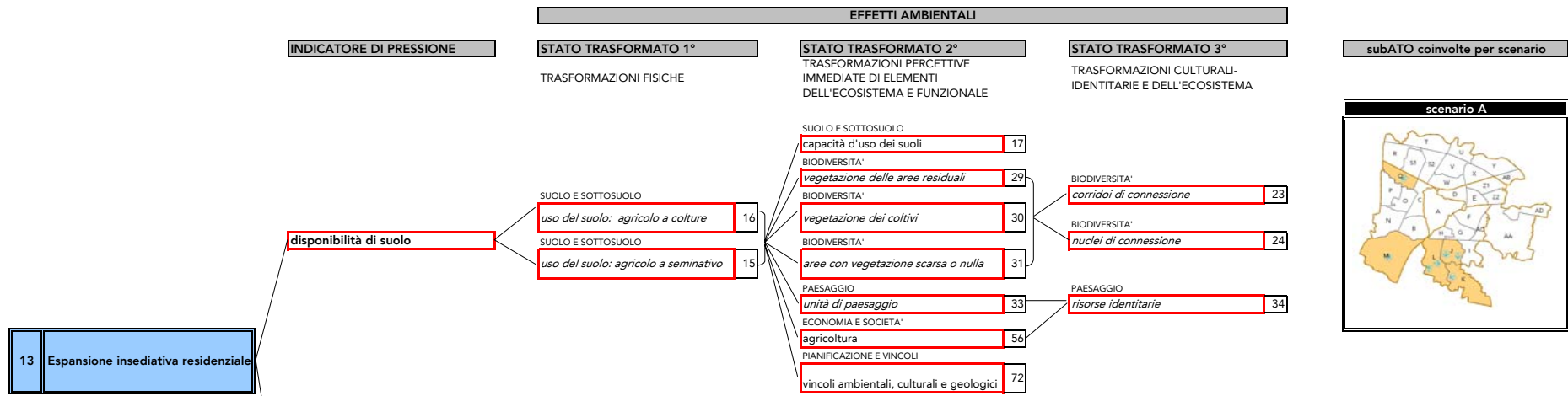


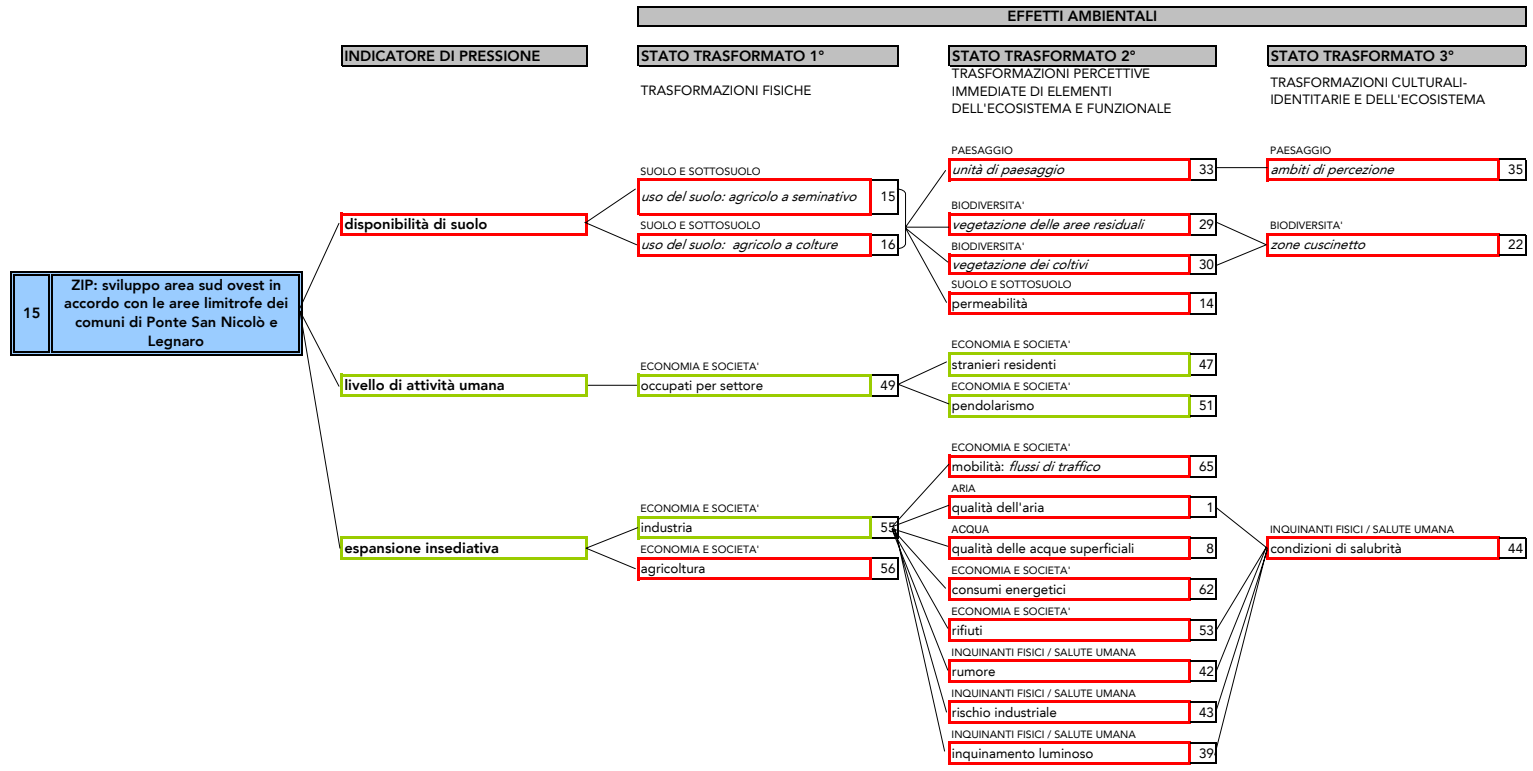




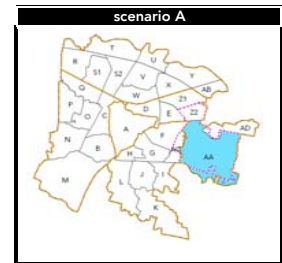


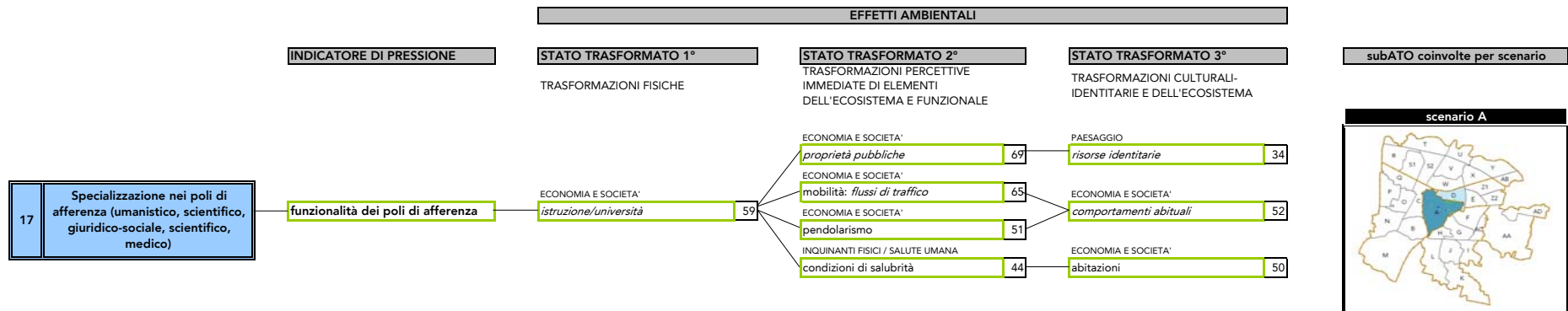
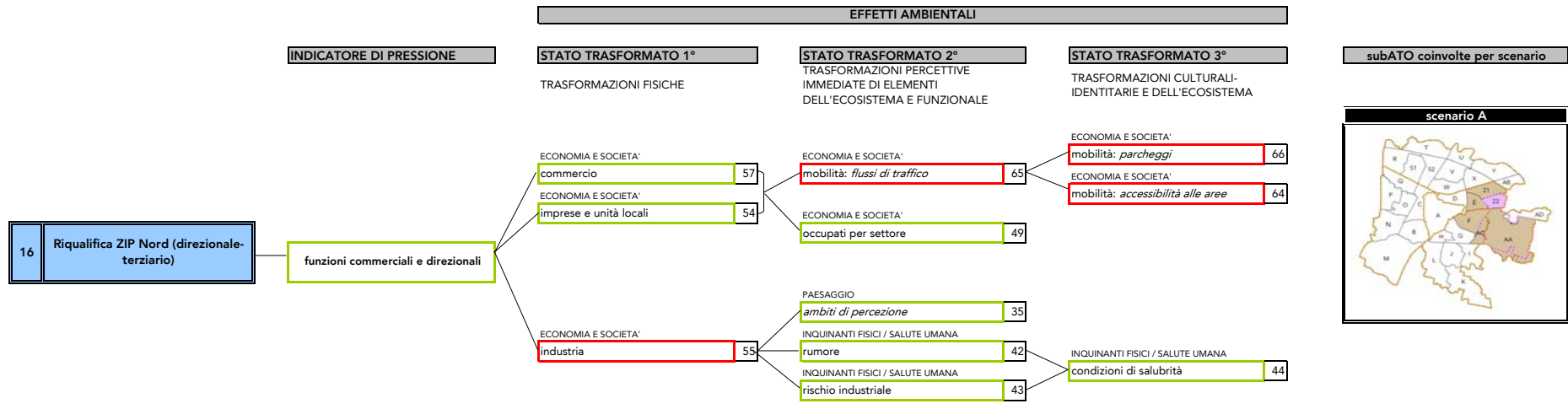


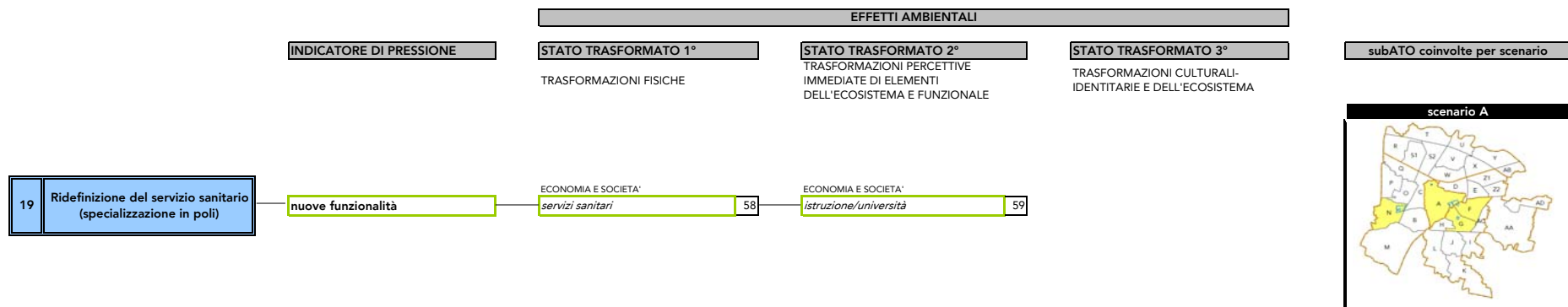
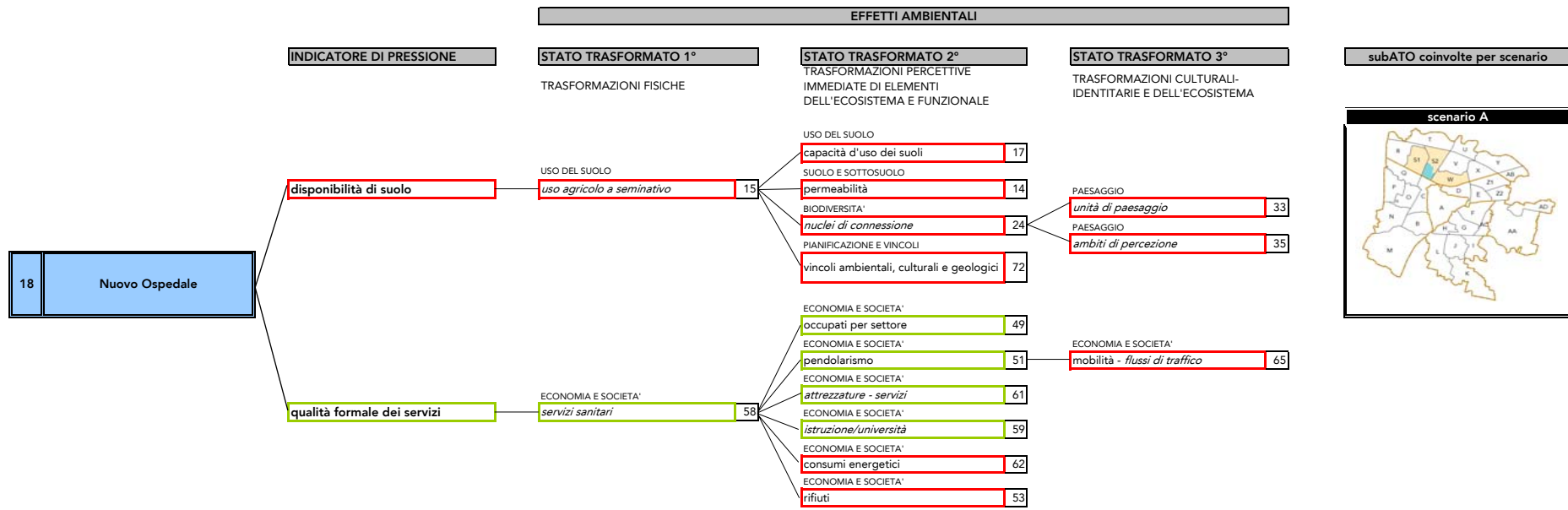




subATO coinvolte per scenario

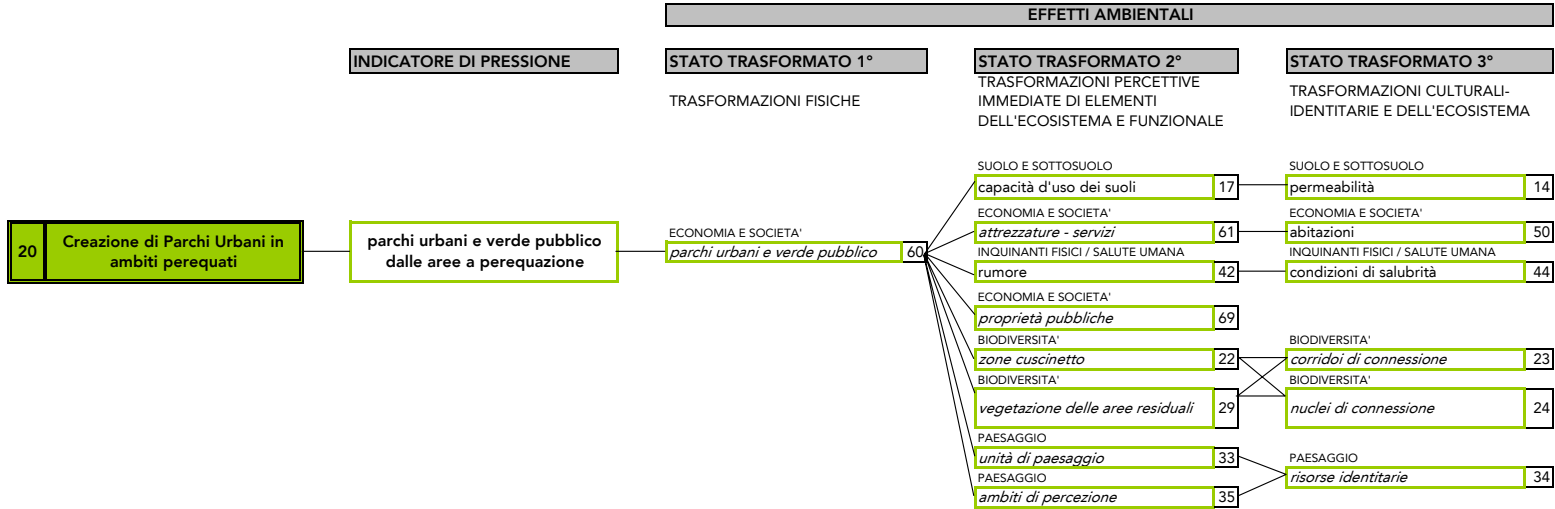




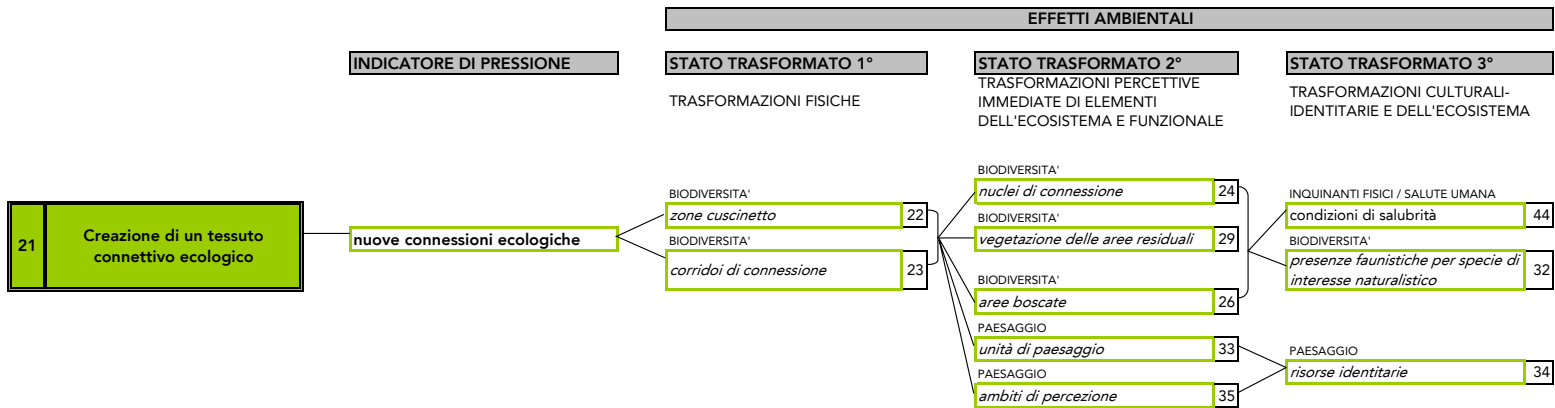
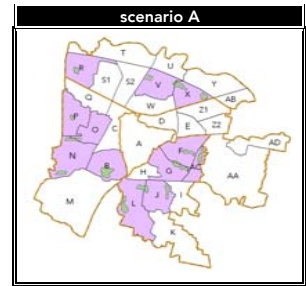


SISTEMA AMBIENTALE

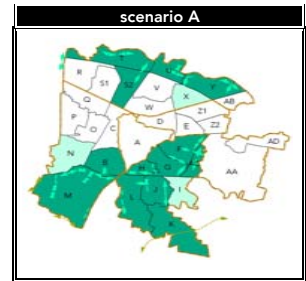
SCENARIO A

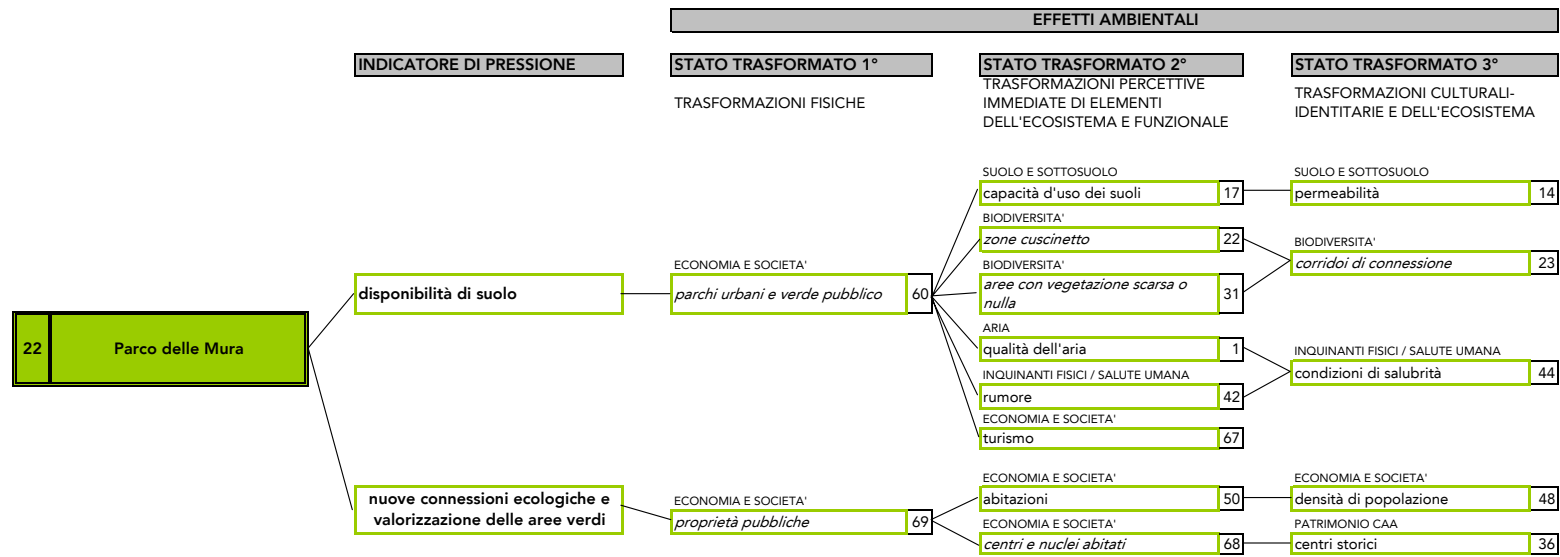


subATO coinvolte per scenario

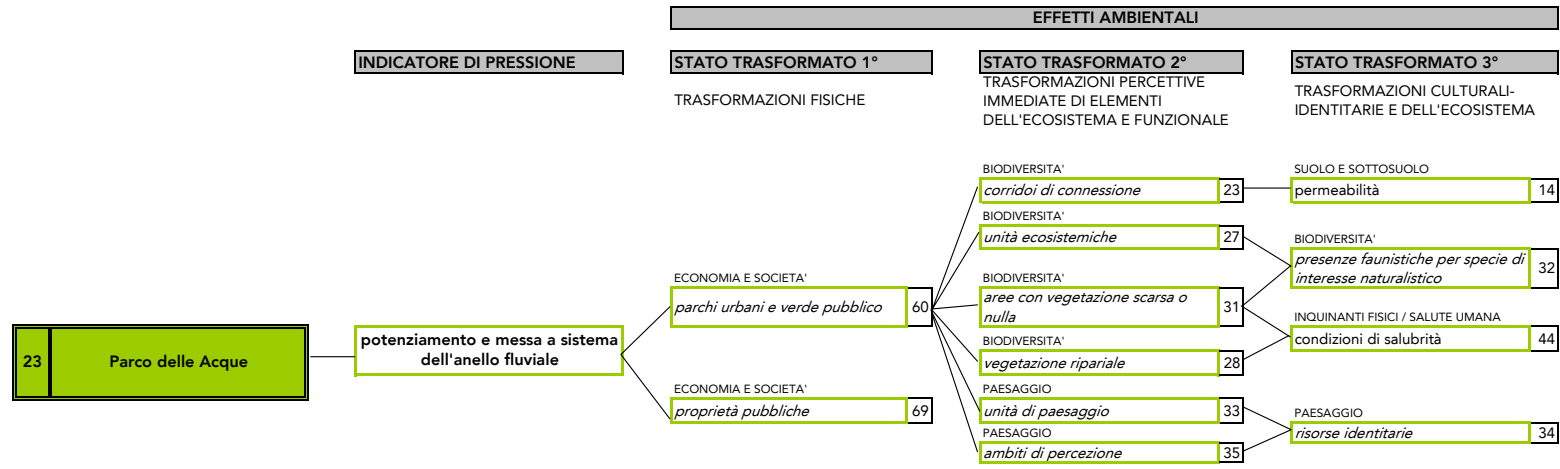
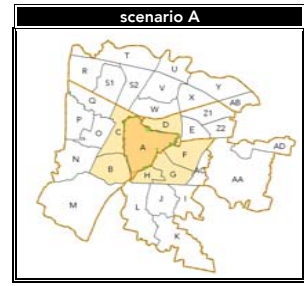


subATO coinvolte per scenario

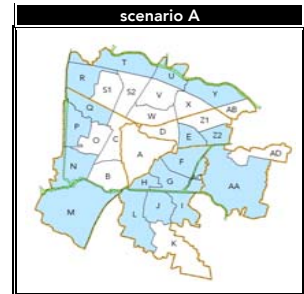


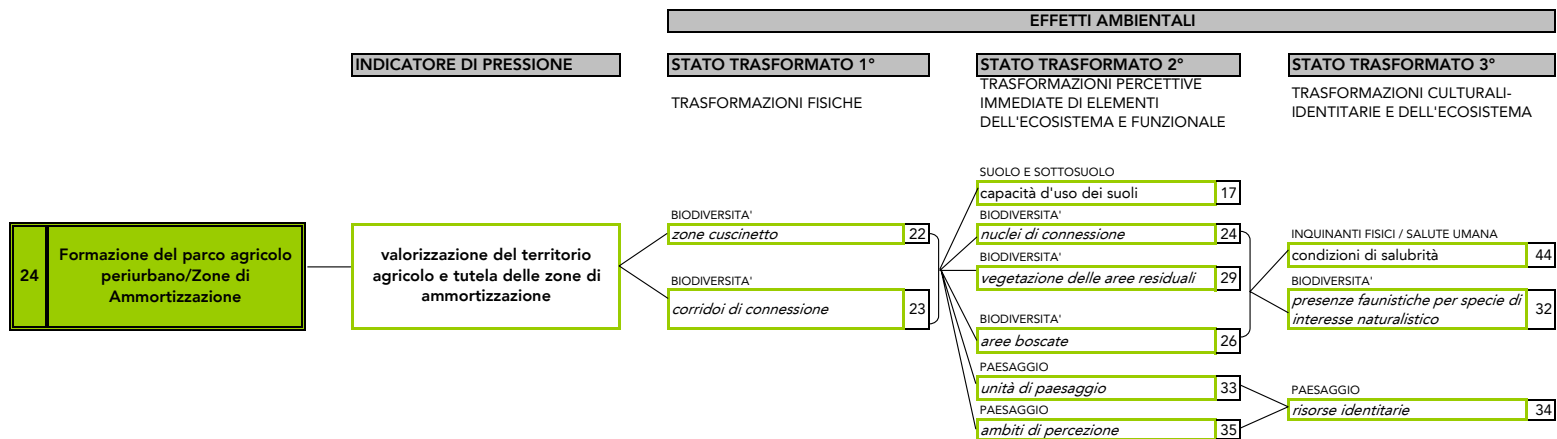


subATO coinvolte per scenario

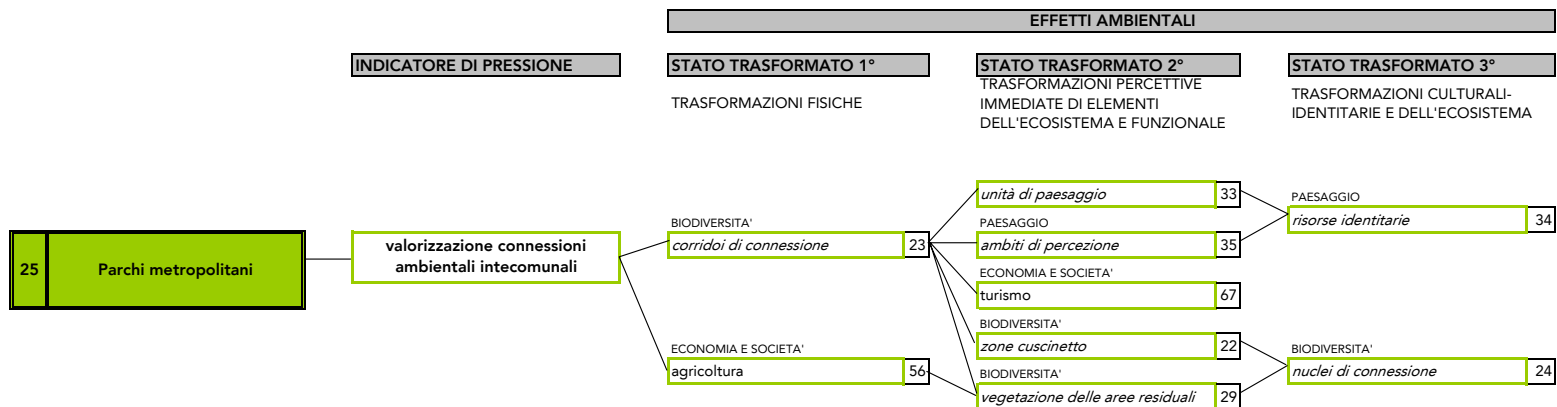
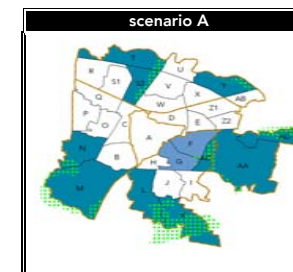


subATO coinvolte per scenario

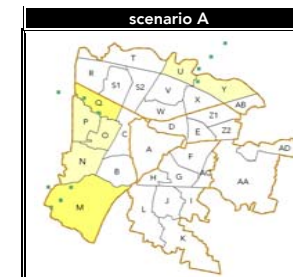




subATO coinvolte per scenario



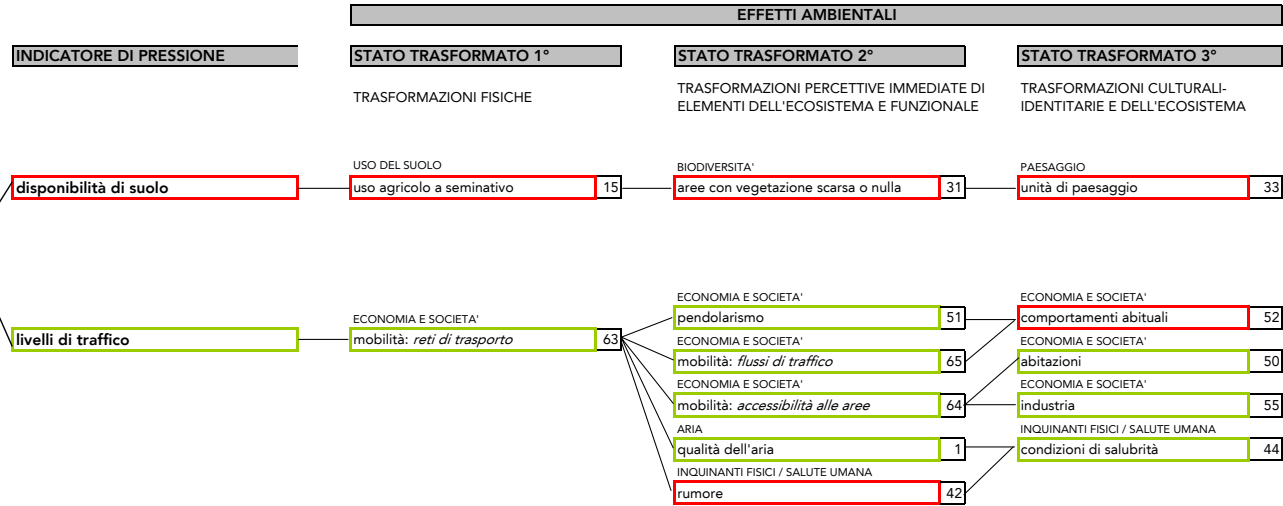
subATO coinvolte per scenario



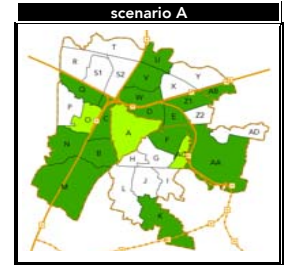
SISTEMA INFRASTRUTTURALE

SCENARIO A

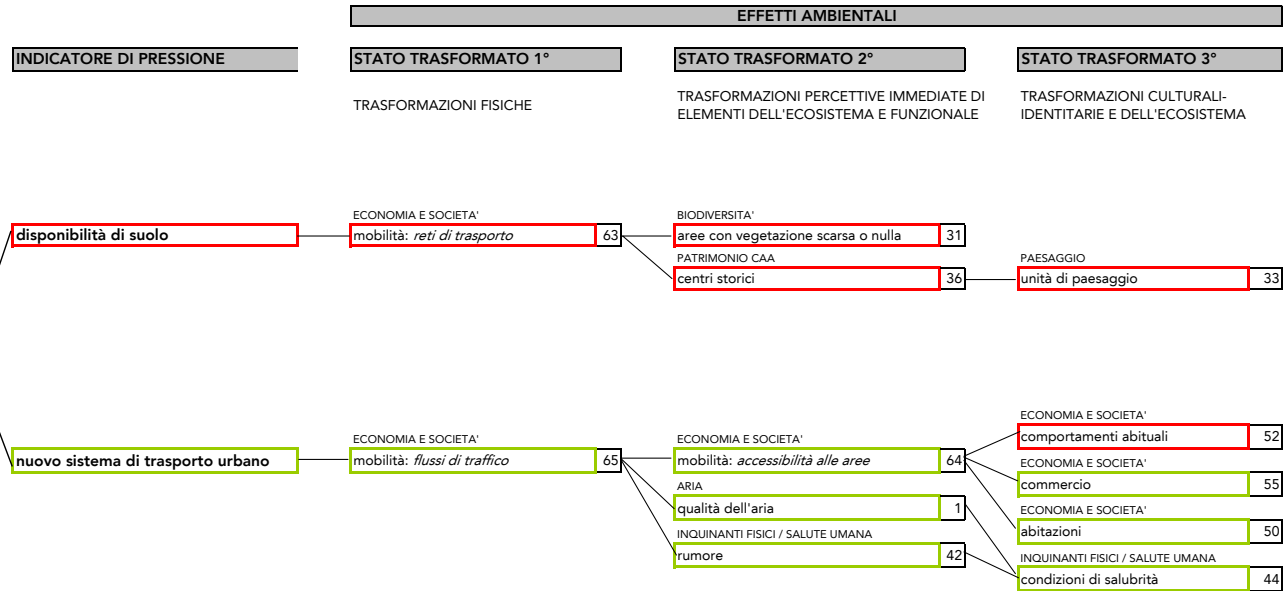
26 SFMR e INTERMODALITA'



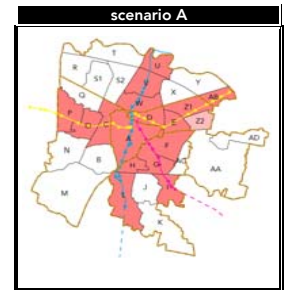
subATO coinvolte per scenario



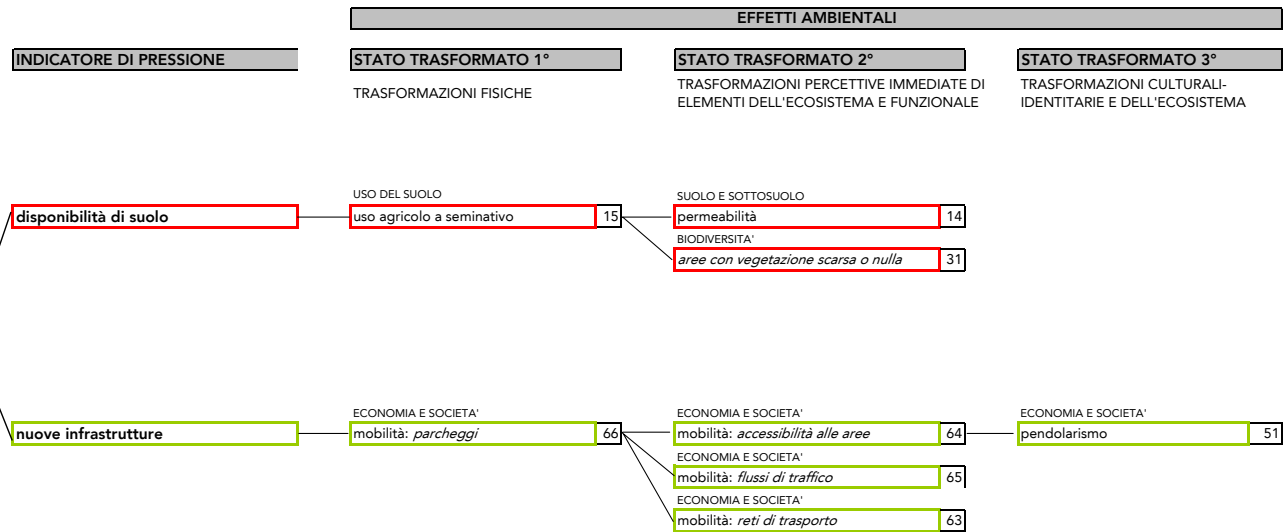
27 TRASPORTO URBANO (SIR 1, 2, 3, e prolungamenti)



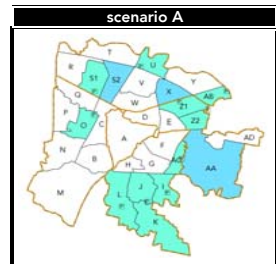
subATO coinvolte per scenario



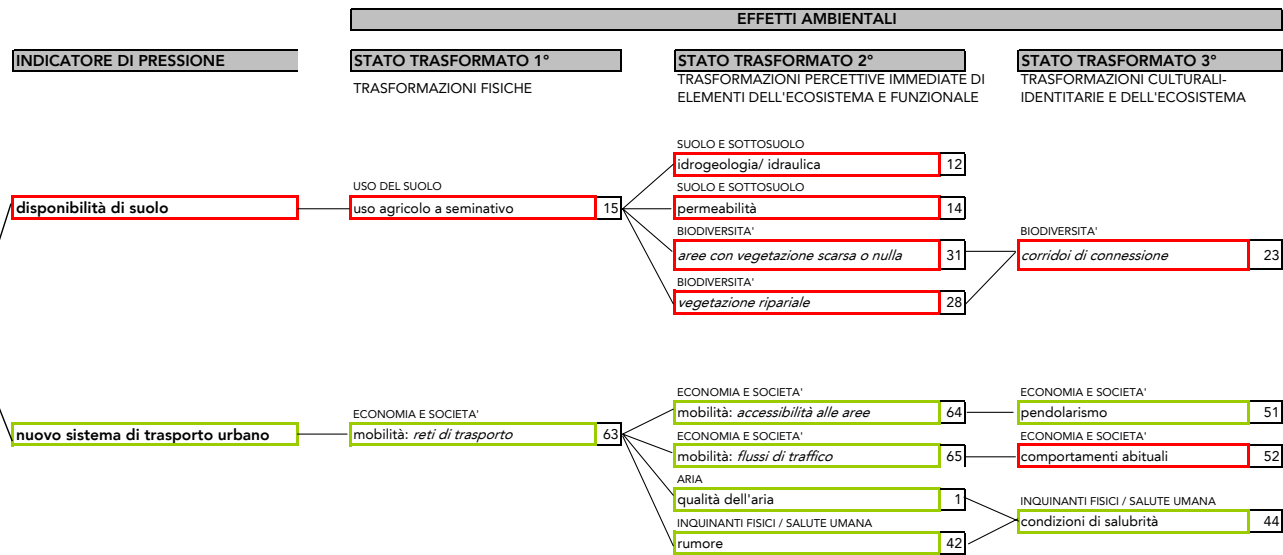
28 PARCHEGGI SCAMBIATORI



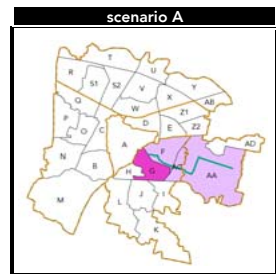
subATO coinvolte per scenario

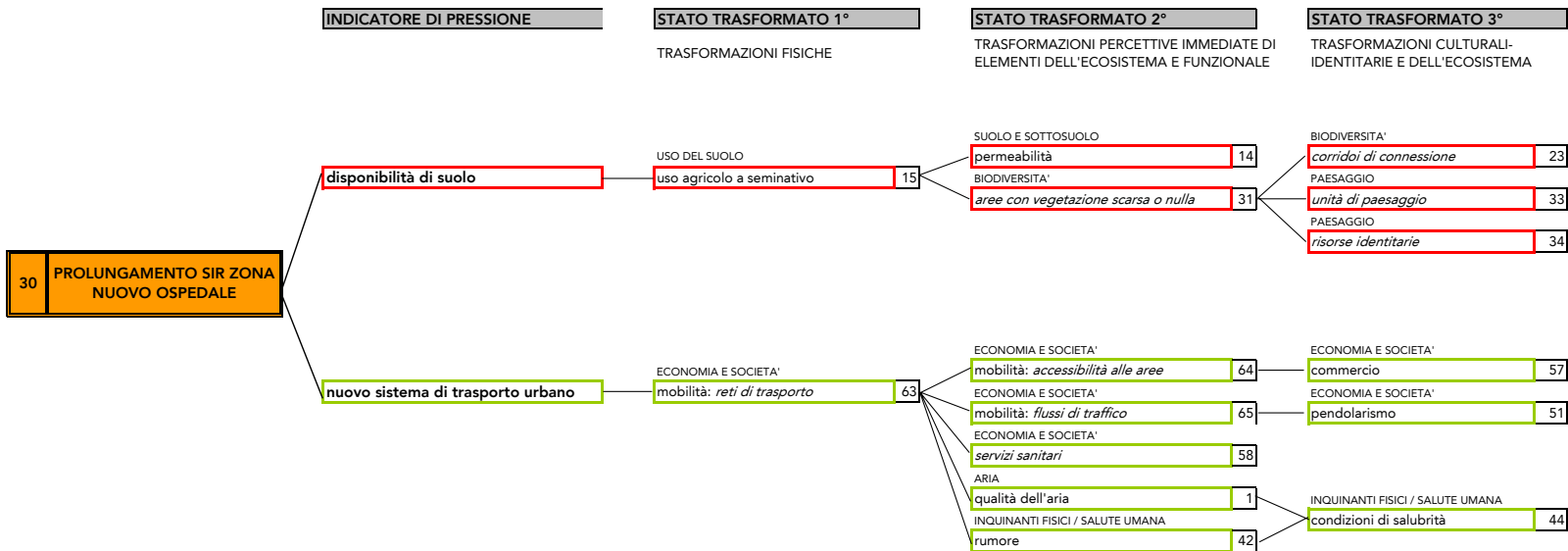


29 PROLUNGAMENTO SIR 4 IN ZIP

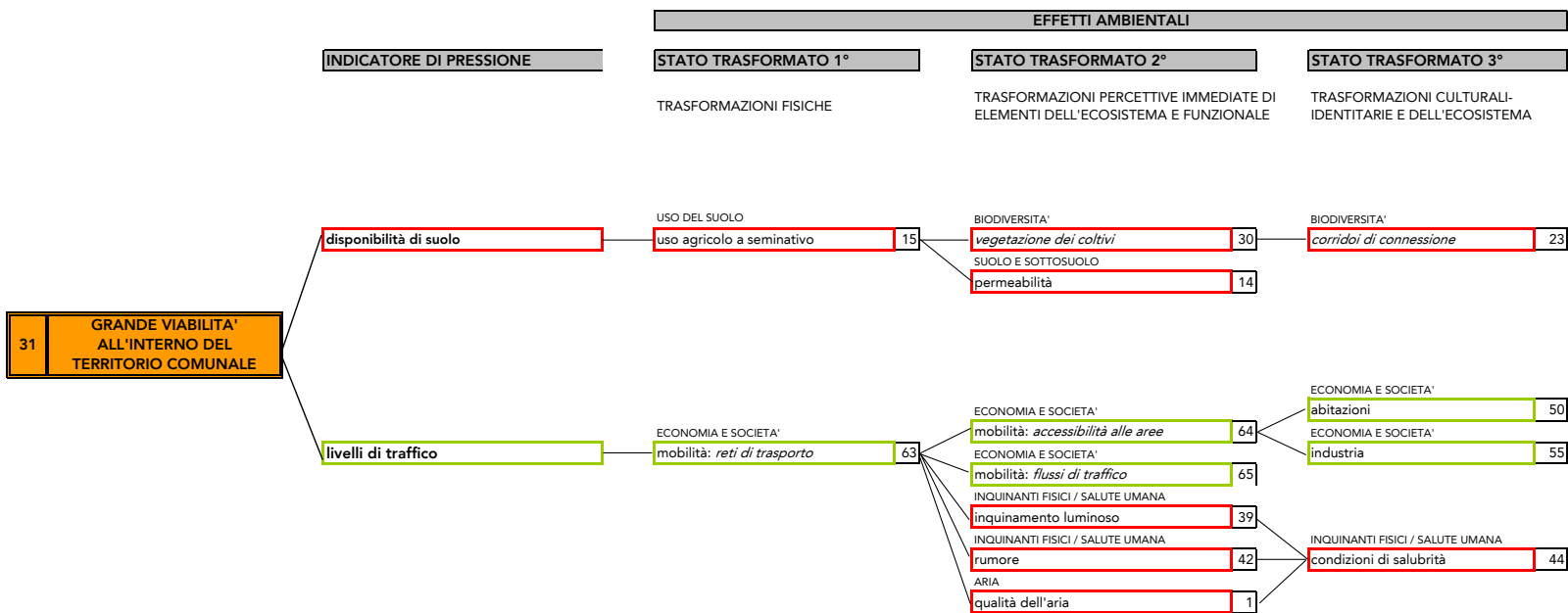
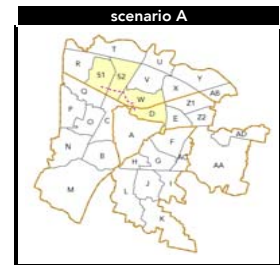


subATO coinvolte per scenario

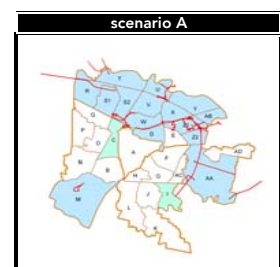


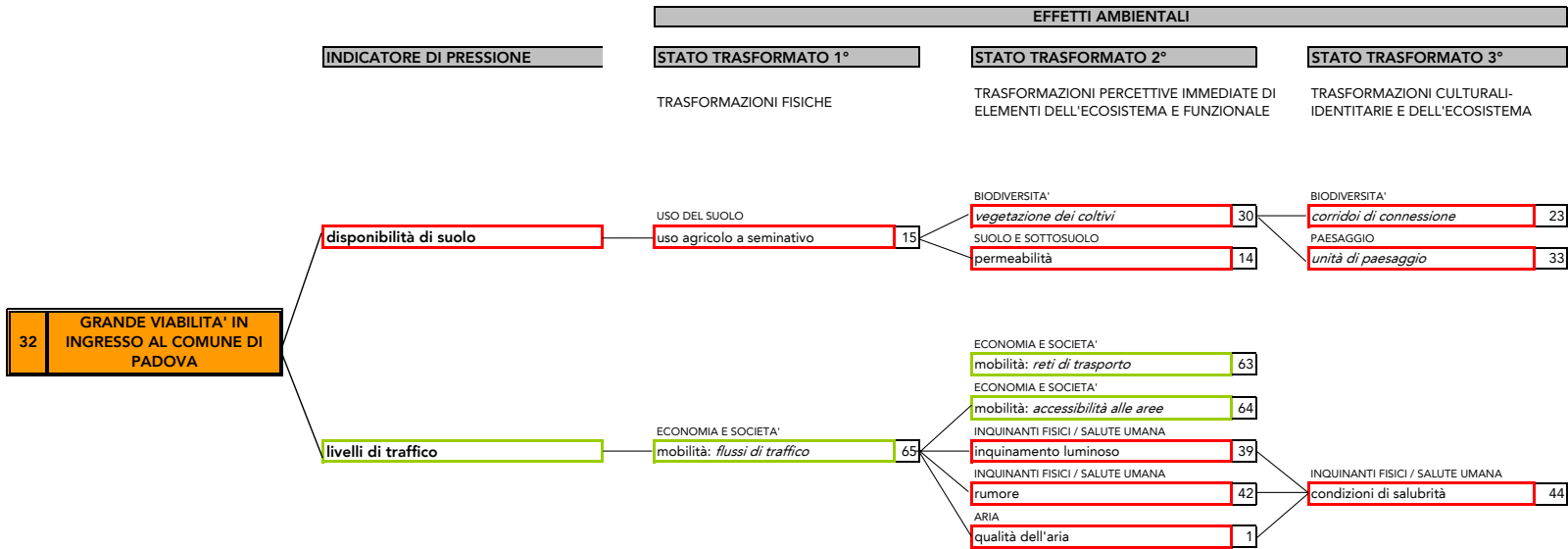


subATO coinvolte per scenario

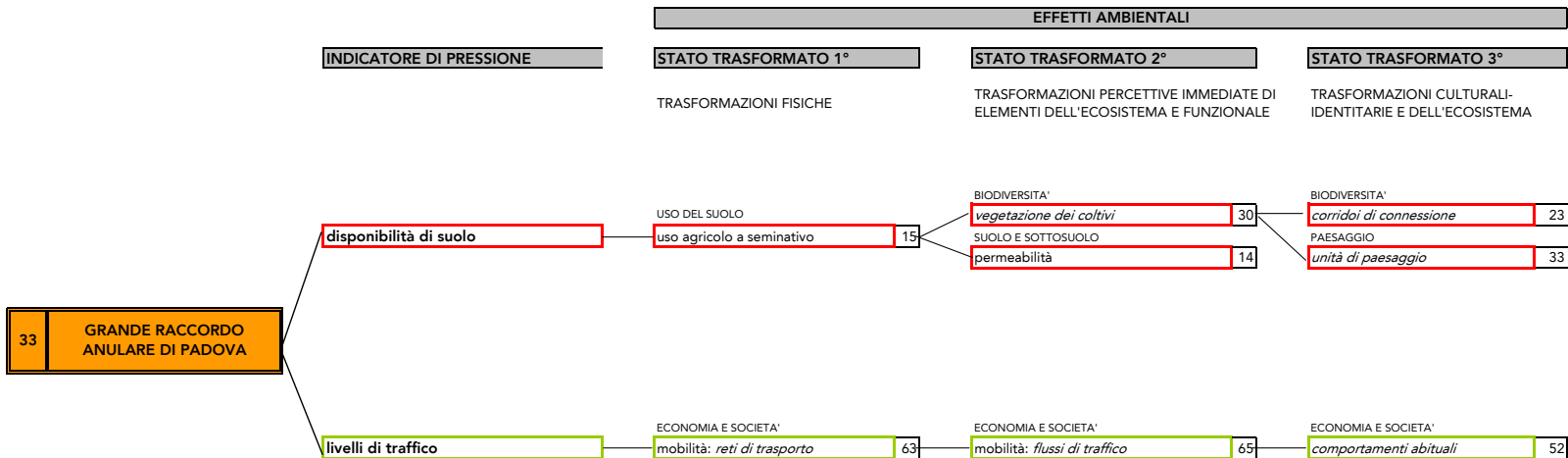
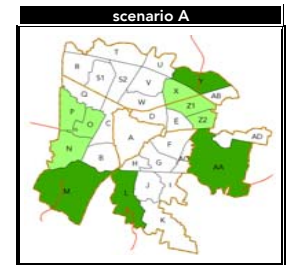


subATO coinvolte per scenario





subATO coinvolte per scenario



subATO coinvolte per scenario

